

# Sierra College “Museum” Day Tour



**Welcome LHSCG Members! Leaders Jerry and Carla LaFave and Co-leaders Ron and Elly Goleno would like to invite you to a fun August 27<sup>th</sup>, Saturday Day Tour for a private tour of Sierra College’s Natural History Museum located in Sewell Hall in Rocklin, CA. Afterwards, we will have lunch at Cabos Restaurant in Granite Bay and then take a short back roads drive to Taylor’s in Loomis for Ice Cream Cones/Sundaes or a choice of 350+ flavored Shakes or Malts for dessert!**

**Meet at 8:45 AM in the Orchard Creek parking lot for a 9:00 AM departure.**

**We can have a maximum of 40 people for this Tour.**

**Cost for the Museum Tour and Lunch at Cabos Restaurant are as follows:**

**\$21.00 per person (includes tax, tip, and your choice of coffee, ice tea, or soda + Museum Tour)**


- **Tostada Taco Salad (beef or chicken)**
- **Taco Beef & Chicken Enchilada with beans & rice**
- **Chicken Enchiladas Rancheros topped with Sour Cream & Guacamole with beans & rice**

**\$25.00 per person (includes tax, tip, and your choice of coffee, ice tea, or soda + Museum Tour)**

- **Fish Tacos with black beans & rice**
- **Chicken Fajitas with beans, rice, guacamole, tortillas**
- **Carnitas with beans & rice**

**The website for Taylor’s is: [Taylorsloomis.net](http://Taylorsloomis.net)**

**Please contact Carla LaFave before August 24 (see LHSCG Roster for contact information). If no answer, you may leave a message on her answering machine, but please do not call after 9PM. It will be first come, first get. Checks will be collected before August 24. Please identify your meal selections. We hope that you can join us for this educational adventure!**

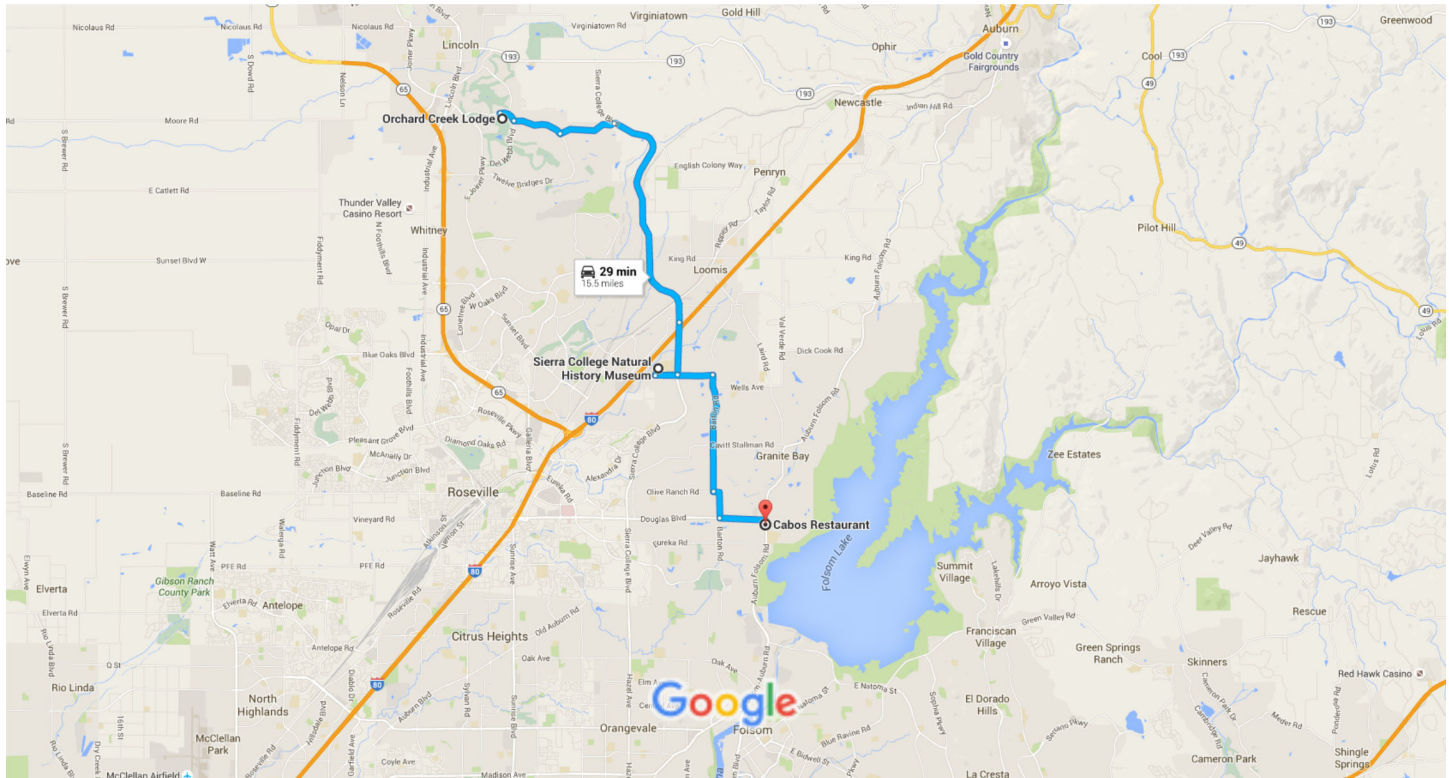


**Maps Below**



# Orchard Creek Lodge to Cabos Restaurant

Drive 15.5 miles, 29 min



Map data ©2016 Google 2 mi

## Orchard Creek Lodge


965 Orchard Creek Lane, Lincoln, CA 95648

- ↑ 1. Head north on Orchard Creek Ln toward Del Webb Blvd 35 s (472 ft)


### Take Sierra College Blvd to Campus Dr in Rocklin

17 min (9.6 mi)


- ↘ 2. Turn right onto Del Webb Blvd 0.4 mi
- ↙ 3. Turn left onto Stoneridge Blvd 1.1 mi
- ↙ 4. Turn left onto Twelve Bridges Dr 1.2 mi
- ↘ 5. Turn right onto Sierra College Blvd 5.3 mi

-  6. Keep left to stay on Sierra College Blvd  

---

1.1 mi
-  7. Turn right onto Rocklin Rd  

---

0.5 mi
-  8. Turn right onto Campus Dr  

---


31 s (0.1 mi)

---


18 min (9.8 mi)

## Sierra College Natural History Museum


5000 Rocklin Road, Rocklin, CA 95677

-  9. Head west on Campus Dr toward El Don Dr  


---

0.1 mi
-  10. Turn left onto Rocklin Rd  


---

1.3 mi
-  11. Turn right onto Barton Rd  


---


2.5 mi
-  12. Turn left to stay on Barton Rd  

---

0.7 mi
-  13. Turn left onto Douglas Blvd  

---

1.0 mi
-  14. Turn right onto Auburn Folsom Rd  

 Destination will be on the right

---

0.1 mi

---

11 min (5.7 mi)

## Cabos Restaurant

8570 Auburn Folsom Road, Granite Bay, CA 95746

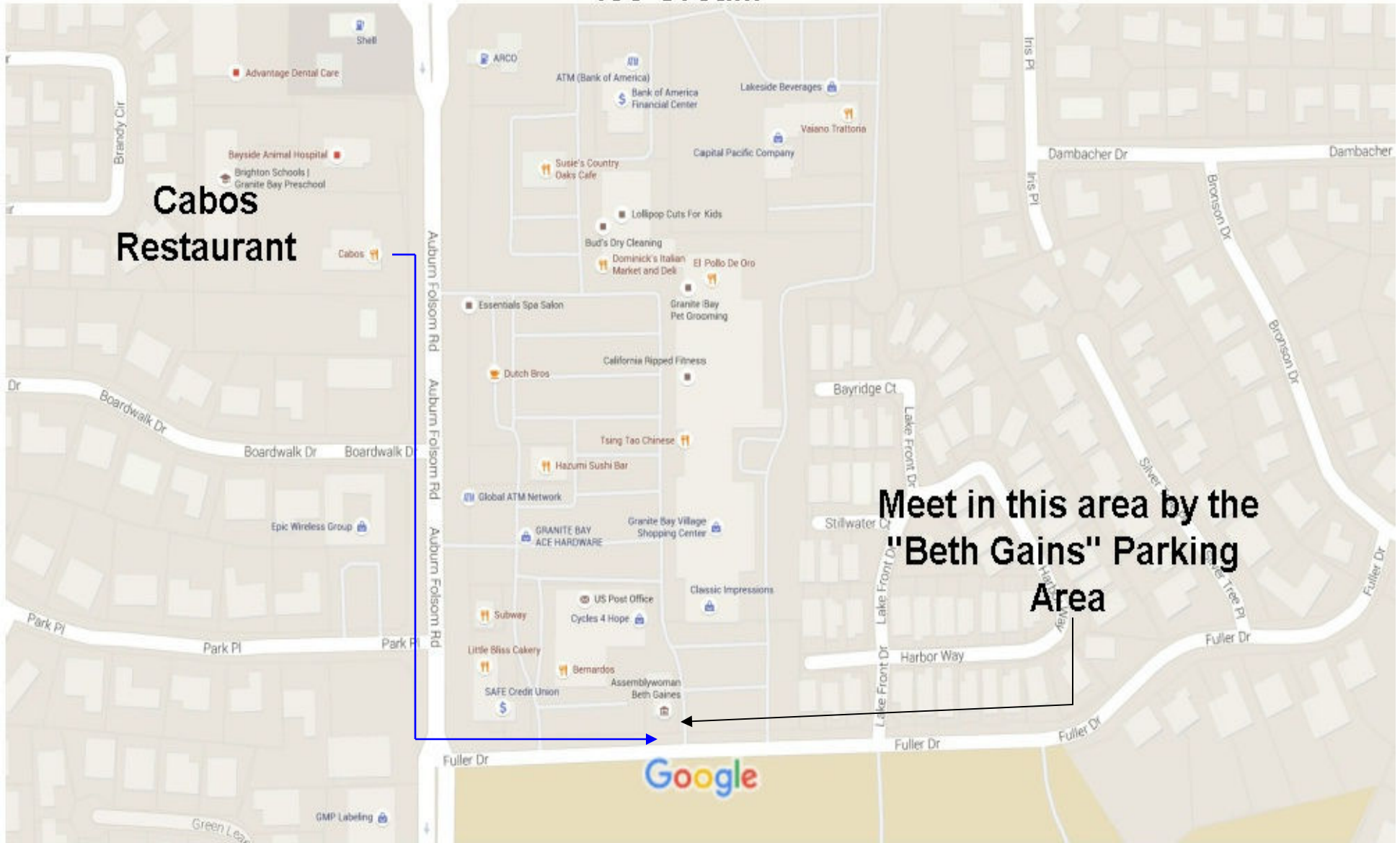
These directions are for planning purposes only. You may find that construction projects, traffic, weather, or other events may cause conditions to differ from the map results, and you should plan your route accordingly. You must obey all signs or notices regarding your route.

# Sierra College Natural History Museum Tour

Park in this area



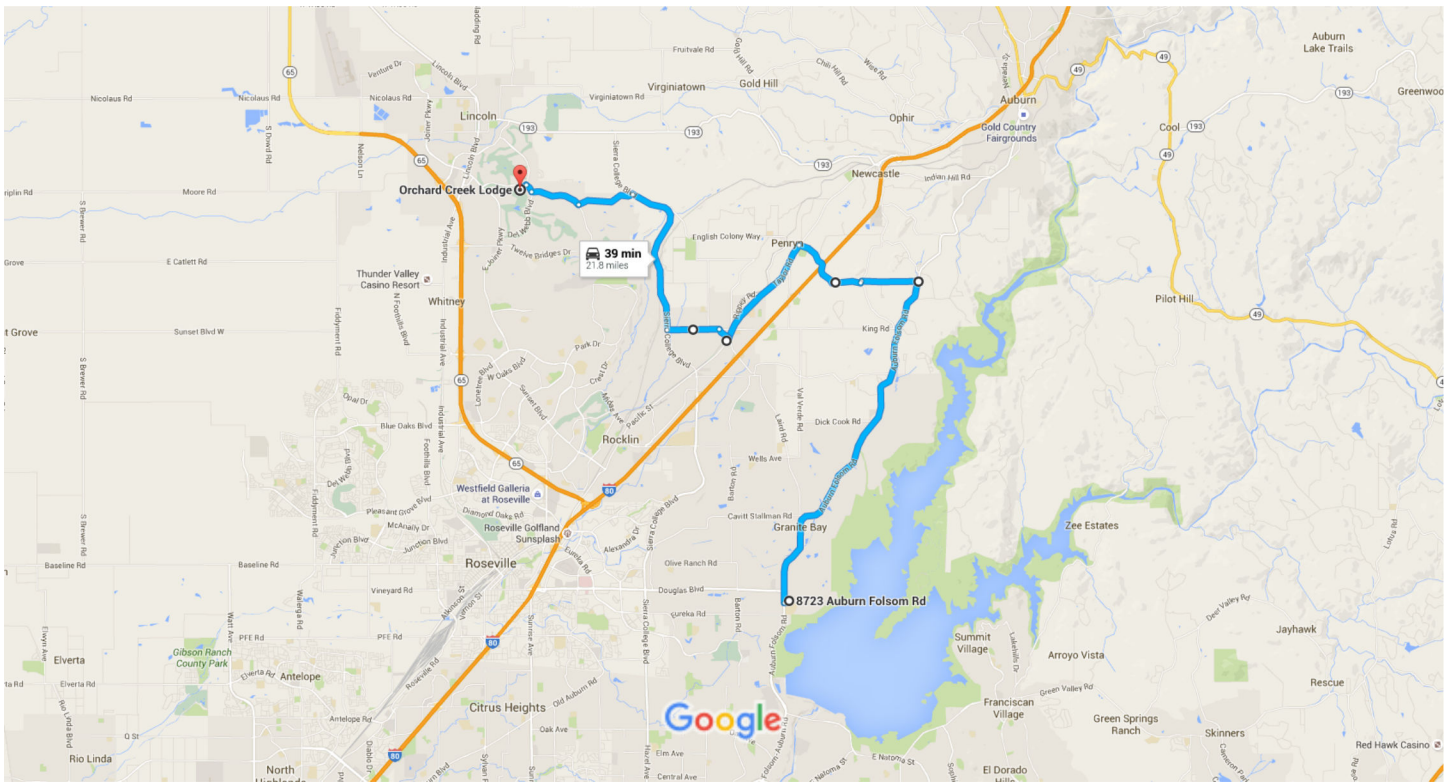
# Departure Location For Taylor's Ice Cream





8723 Auburn Folsom Rd, Granite Bay, CA 95746 to Orchard Creek Lodge

Drive 21.8 miles, 39 min



Map data ©2016 Google 2 mi

### 8723 Auburn Folsom Rd

Granite Bay, CA 95746

#### Take Fuller Dr to Auburn Folsom Rd

- ↑ 1. Head east 1 min (0.2 mi)

---

- ↘ 2. Turn right toward Fuller Dr 56 ft

---

- ↘ 3. Turn right onto Fuller Dr 174 ft

---

- 0.1 mi

#### Continue on Auburn Folsom Rd. Drive to Taylor Rd in Loomis

- ↘ 4. Turn right onto Auburn Folsom Rd 23 min (13.8 mi)

---

- ↙ 5. Turn left onto Rock Springs Rd 8.1 mi

---

- ↙ 6. Turn left onto Brennans Rd 1.2 mi

---

- ↘ 7. Turn right onto Rock Springs Rd 240 ft

---

- 1.8 mi

- 8. Turn left onto Taylor Rd
  - Destination will be on the right

2.6 mi

24 min (14.0 mi)

## Taylors

3636 Taylor Road, Loomis, CA 95650

### Take King Rd, Sierra College Blvd, Twelve Bridges Dr and Stoneridge Blvd to Sun City Ln in Lincoln

13 min (7.6 mi)

- 9. Head northeast on Taylor Rd toward Webb St

374 ft

- 10. Turn left onto Webb St

0.3 mi

- 11. Turn left onto King Rd

1.1 mi

- 12. Turn right onto Sierra College Blvd

3.6 mi

- 13. Turn left onto Twelve Bridges Dr

1.3 mi

- 14. Turn right onto Stoneridge Blvd

1.1 mi

- 15. Turn right onto Del Webb Blvd

0.2 mi

### Continue on Sun City Ln to your destination

1 min (0.2 mi)

- 16. Turn left onto Sun City Ln

0.1 mi

- 17. Turn left

249 ft

- 18. Turn right

125 ft

15 min (7.9 mi)

## Orchard Creek Lodge

965 Orchard Creek Lane, Lincoln, CA 95648

These directions are for planning purposes only. You may find that construction projects, traffic, weather, or other events may cause conditions to differ from the map results, and you should plan your route accordingly. You must obey all signs or notices regarding your route.